







KEY

	FOOTWAY/PAVING
	LANDSCAPE/GRASSED AREA
	TRAFFIC CALMING FEATURE
	SEGREGATED CYCLE FACILITY

Copyright © 2021 Leeds City Council.
All rights reserved.
This drawing is the property of Leeds City Council. It must only be used for the purpose for which it was originally supplied. It must not be copied, published or transmitted by any means to any third party, without the express permission of the originator. Modification or manipulation of all or part of this drawing is strictly forbidden, unless specifically requested or approved by the originator.

RECREATIONS CONCEPT STREETS FOR PEOPLE GENERAL ARRANGEMENT

AMENDMENTS		DRAWN	CHECK	DATE	DRAWN BY		SCALE	
FIRST APPROVED		CP			INITIALS	DATE	N.T.S.	
					CP	10/19		
					AutoCAD BY			
					INITIALS	DATE		
					CP	10/19		
					CHECKED BY		ORIGINAL SHEET SIZE	
					INITIALS	DATE		
							A0	



TM/05/464/01/03

INFORMATION

DRAFT

STATUS:

N	
	DATE: